








MASTER PLAN & GALERÍA





PROYECTO EN OBRA
TÉRMINO ESTIMADO **04/2029**

An aerial photograph of a mountainous region. The foreground and middle ground are dominated by dense green forests. A large, irregularly shaped area in the center-left has been cleared, revealing reddish-brown soil. This cleared area appears to be a construction site or a project area. In the background, several mountain peaks are visible, some with patches of snow or light-colored rock. The sky is blue with scattered white clouds. The text "PROYECTO EN OBRA" is overlaid in the center of the image.

PROYECTO EN OBRA



MASTER PLAN

Área común con cancha de tenis y quincho con mirador.

Portal de acceso.






PORTAL DE ACCESO





PORTAL DE ACCESO



PLANOS DEL PORTAL

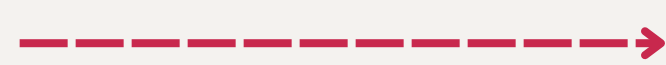


CAMINOS

Antes

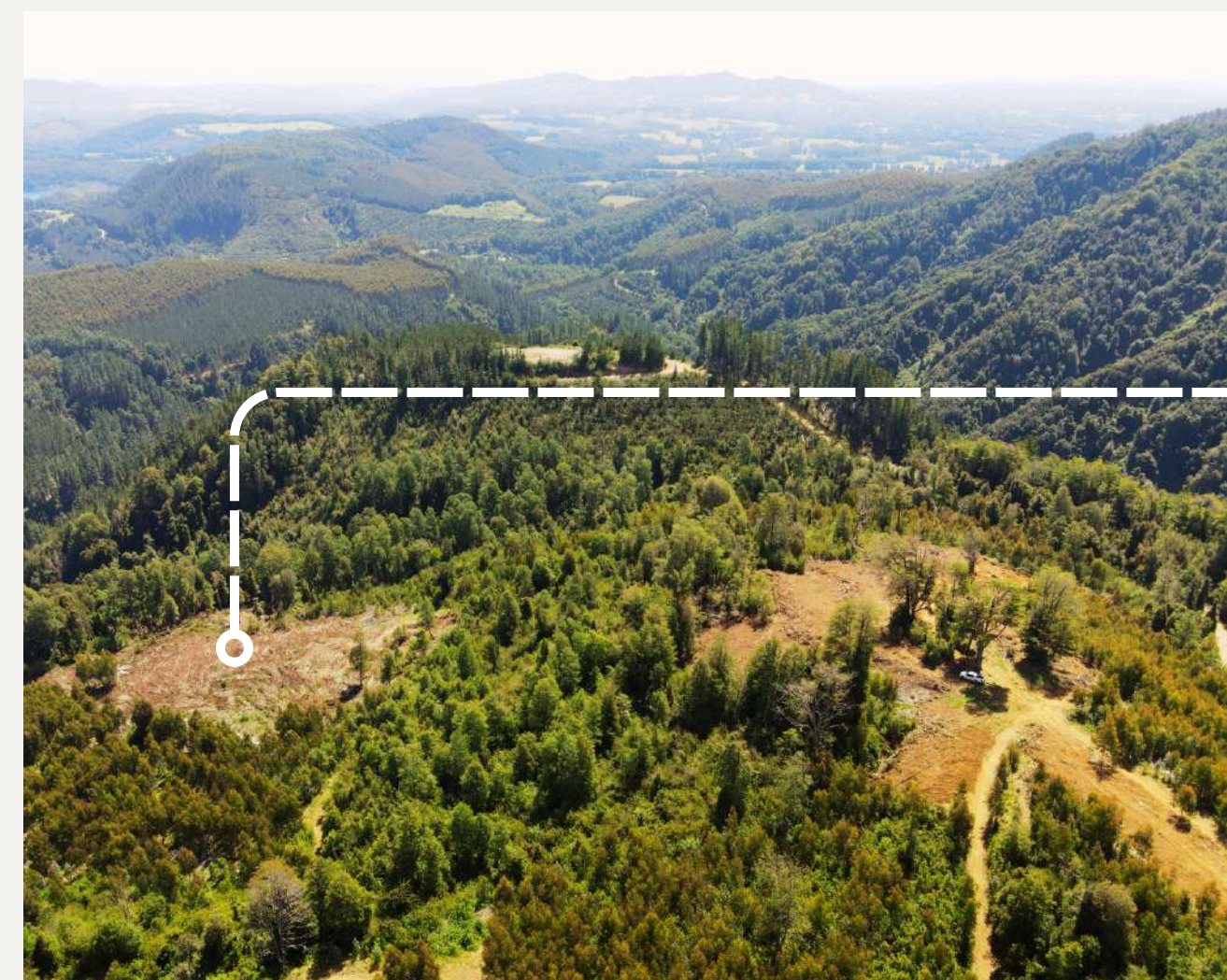


Ahora



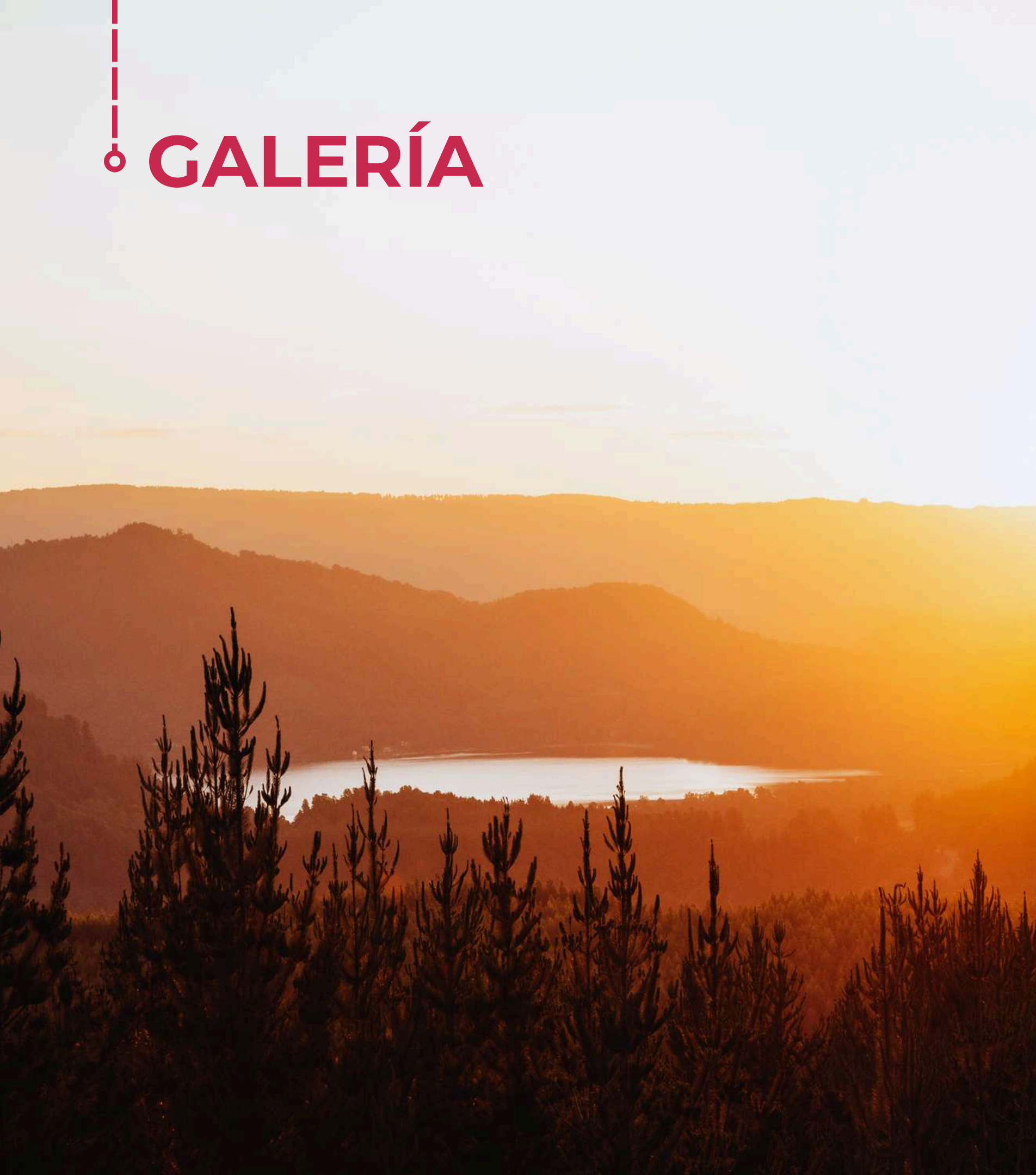
Término de la obra





OBRA PROYECTADA
CON VIVIENDAS

GALERÍA



*Vistas suroestes
al Lago Colico*





*Vista sureste al
Tres Horquetas.*



*Vista norte al bosque
nativo virgen.*





Aquí está Terrazas del Colico


A 15 minutos esta Puerto Puma y el comienzo de la costanera.



Lago Caburgua a 75 min.

13.3 km. de costanera pavimentada con término al 2030.

Salida al río Colorado



Bosque nativo interno.




UN PROYECTO DE



&



ARKA Estudio y Constructora



+56 9 4126 4946

landachile.com

@landachile